

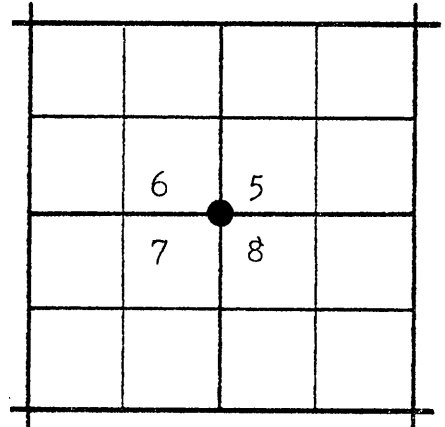
CORNER RESTORATION

CORNER SW cor. S5 TWP 9S RANGE 27E W.M.

ORIGINAL SURVEY BY: Aaron S. York

CONTRACT NUMBER: 335

CONTRACT DATE: August 11, 1879



ORIGINAL DESCRIPTION:

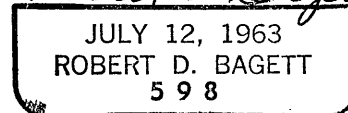
80.00 Chs. Set stone 14x10x4 for cor. to secs. 5, 6, 7, & 8
Stone mound at cor.

RESTORATION BY, STAMP AND DATE:

BAGETT, GRIFFITH & FERGUSON
170 S. DAYTON - PH. 575-1251
JOHN DAY, OREGON 97845



Robert D. Bagett



Jan. 23, 1971

EVIDENCE FOUND:

Found original cor. stone broken, the two parts together make the basalt stone 14x10x4 ins. The stone is marked 9 with 5 notches on one edge, and was found in a mound of stone. 27

DESCRIPTION OF MONUMENTS AND ACCESSORIES SET AND METHODS USED:

Show how trees are scribed and basis of bearings, including compass var.

Set 1½"x36" iron pipe 30 ins. in the ground and placed orig. cor. stone south & alongside, and raised a mound of stone around cor. to top of pipe.

MONUMENT MARKED

from which

A juniper, 10 ins. diam., bears N. 56° 11' E., 113.7 feet dist., marked T9S R27E S5 BT.

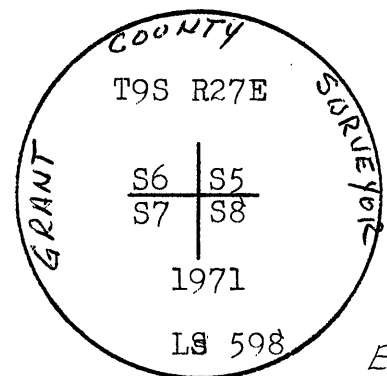
A juniper 12 ins. diam., bears S. 57° 22' E., 51.5 feet dist., marked T9S R27E S8 BT.

Complete and File with Office of the Grant

County Surveyor, Grant County, Oregon,

Courthouse, Canyon City, Oregon 97820

A juniper 14 ins. bears N. 13° 10' W., 104.3 ft. marked T9S R27E S6 BT.



E-5

True bearings & steel tape.